

Dams in Pentwater Watershed

The following dams and spillways exist in the Pentwater River Watershed. This list may not be complete.


1. Russell Creek at 72nd Ave. just North of Polk Rd. Private Dam



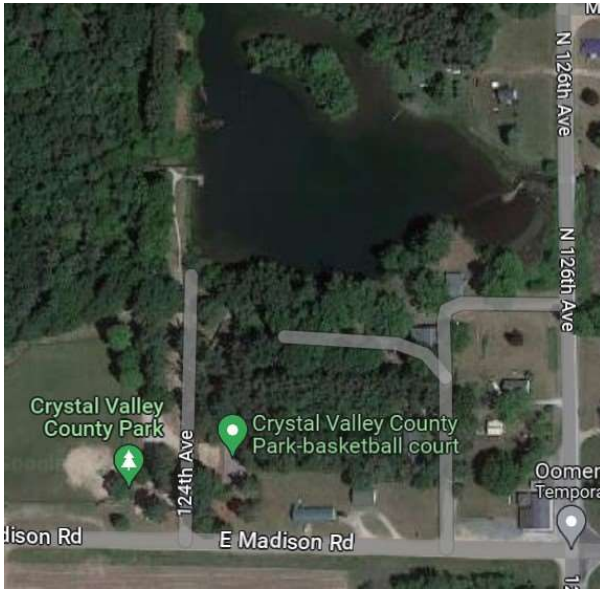
2. Russell Creek at Polk Rd just east of US-31. Spillway origin unknown, separate from holding pond.



3. Hart Dam at Harrison Rd just east of 72nd Ave. City of Hart PR-13



4. Crystal Valley Dam, Crystal Creek at 26th Ave. County and private CC-6



5. Huftile Creek Trib at 116th Ave just south of Polk Rd. Private H-11 (H-12)




6. Donaldson Creek at 84th Ave south of Polk Rd. Private Pond H-17



7. Huftile Creek Trib at Hazel Rd and 100th Ave. Private H-26



8. Hodges Creek at 116th Ave just north of Taylor Rd. Failed Dam Private H-35



- 9. Huftile Creek Trib at York Rd at Taylor Rd. Private Board across cement culvert creates a small pond. See photos on TU viewer. H-39
- 10. Huftile Creek Trib on 104th Ave north of Filmore Rd. Private H-40



- 11. Huftile Creek Trib on Filmore just east of 104th Ave. Private H-41



- 12. Reunion Creek at 116th Ave south of Filmore. Private dam with overflow pipe. H-49




13. Huftile Creek Gales Pond Dam on Filmore just east of 112th Ave. County Dam H-61



14. Huftile Creek Trib on 116th Ave just north of Filmore Rd. east side of road. H-64

15. Huftile Creek Trib on 116th Ave north of Filmore Rd. west side of road



16. Huftile Creek Trib on 104th at intersection with Filmore Rd. Old dam behind large farmhouse that has failed. Old pond location can still be seen. Old dam structure creates an 8-foot perch. Creek flows to the right of the old pond.



17. Whiskey Creek on Sippy Road. Impoundment at the marsh headwaters of the creek.

